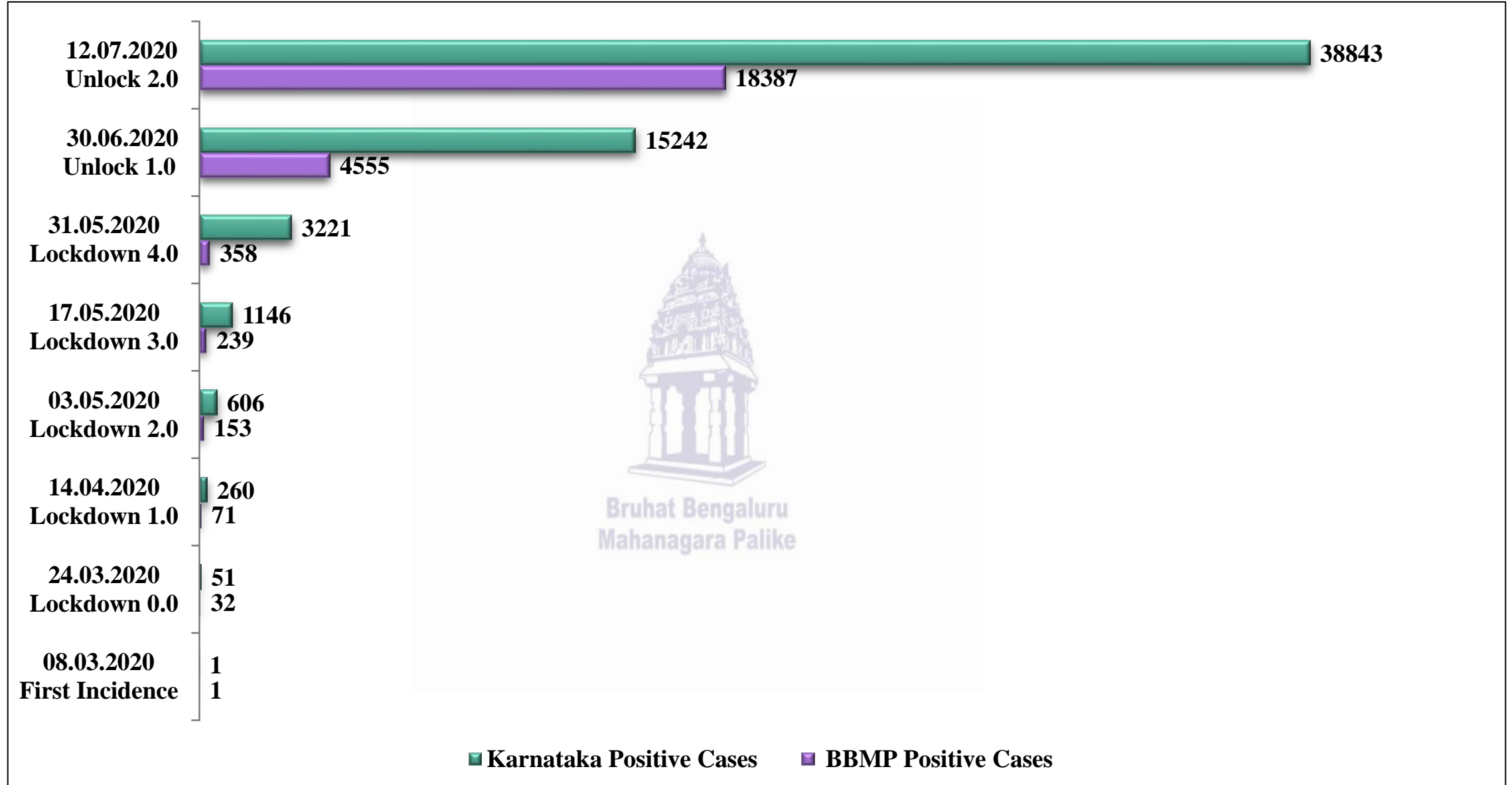


**BBMP - BENGALURU
COVID-19 WAR ROOM
BULLETIN - 111
12.07.2020**

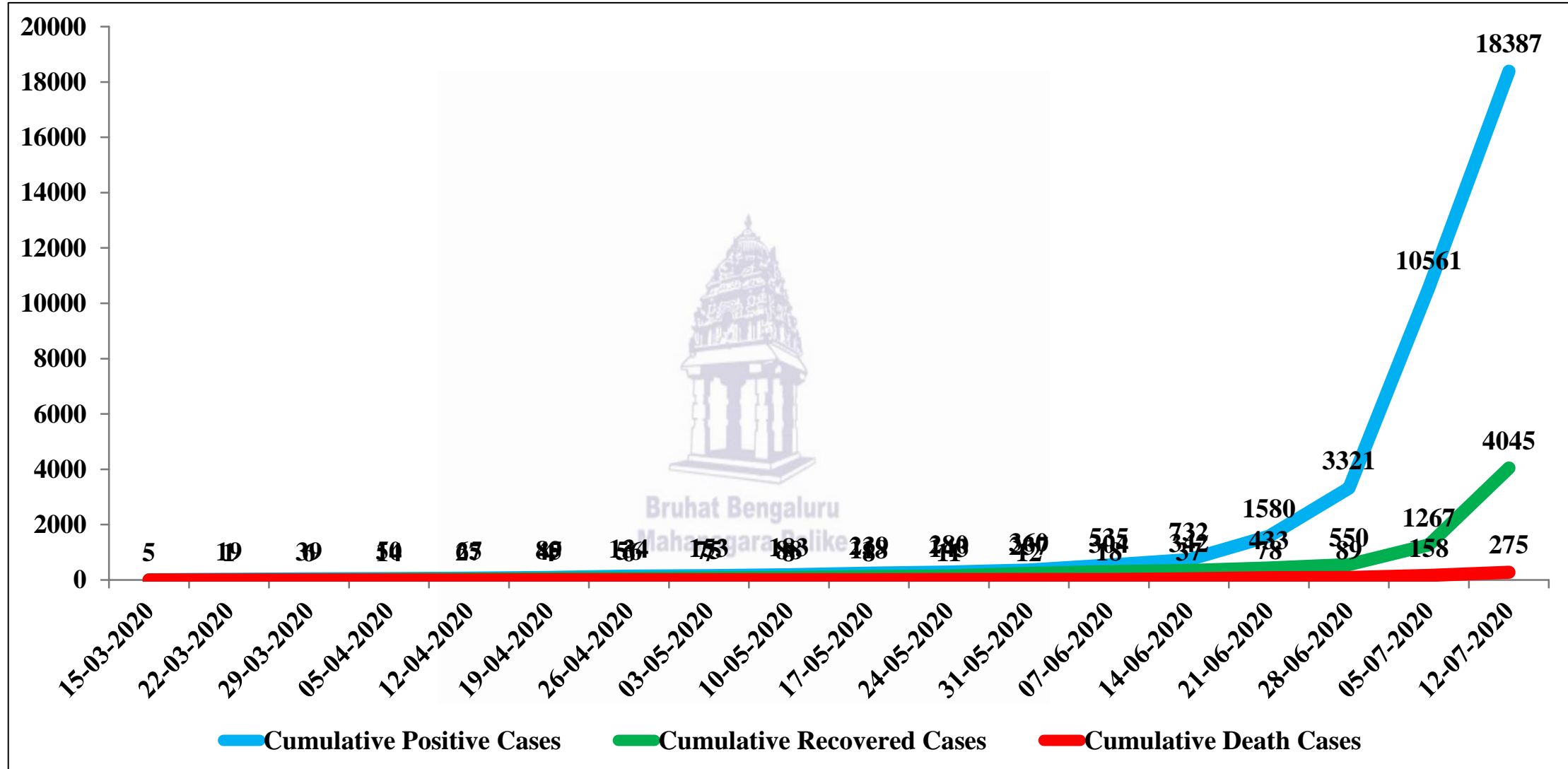
SNAPSHOT OF KARNATAKA & BENGALURU COVID19 POSITIVE CASES



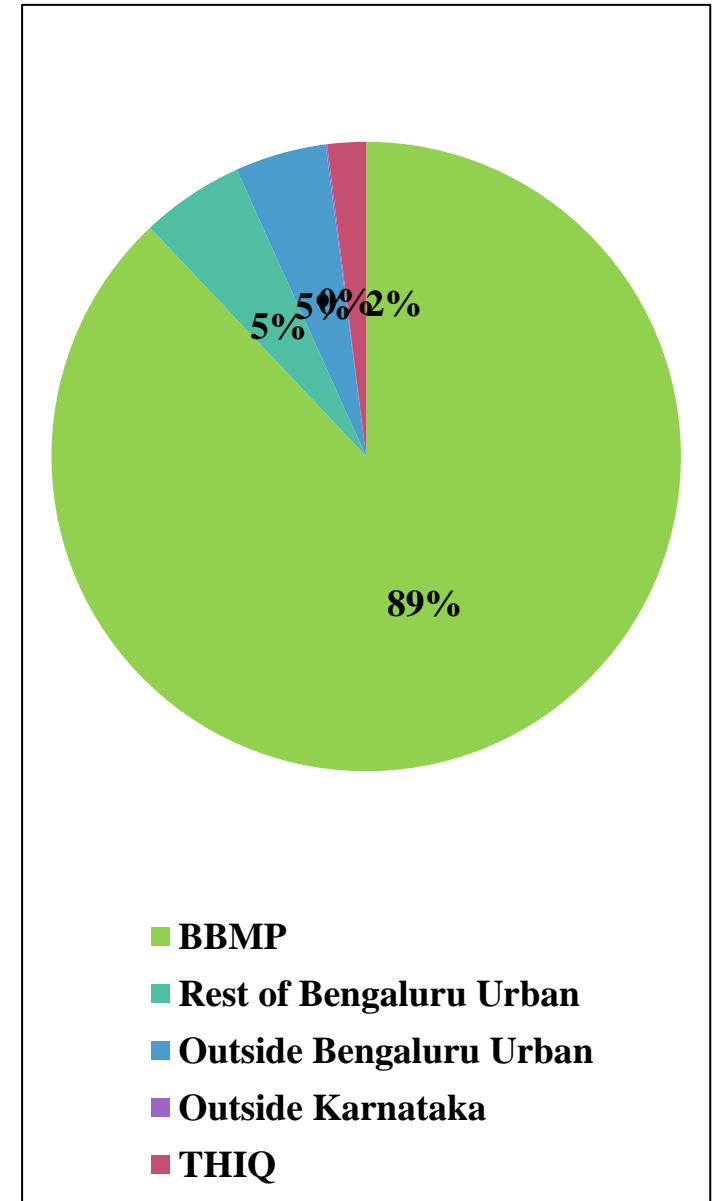
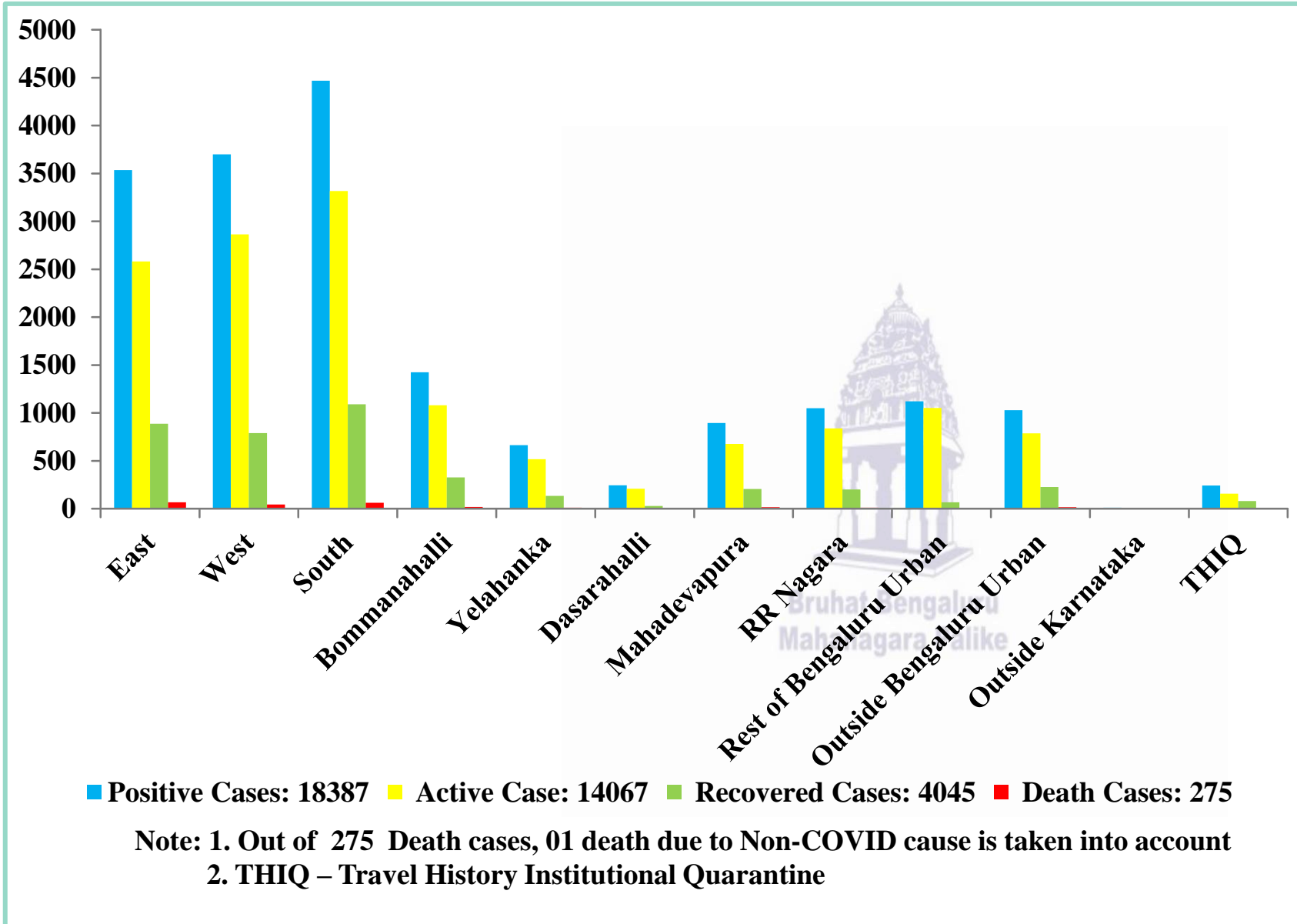
SNAPSHOT OF BBMP COVID-19 SINCE INCEPTION, UNLOCK 1.0 AND SCENARIO AFTER UNLOCK 2.0

		Status as on 31.05.2020 (84 days)	Scenario - June 2020 (01.06.2020 to 30.06.2020)	Status as on 11.07.2020 (124 days)
Total Positive Cases		386	4904	18387
Total Active Cases		176	4476	14067
Total Recovered Cases		184	359	4045
Total Death Cases		12	83	275
Mortality Rate		3.11 %	1.69 %	1.50 %
Case Fatality Rate		6.82 %	1.85 %	1.95 %
Source of Transmission	Travel History (Domestic + International)	101 (26 %)	176 (3.59 %)	277 (5.24 %)
	Primary + Secondary Contacts	217 (57 %)	327 (6.67 %)	544 (10.28 %)
	ILI / SARI	34 (9 %)	728 (14.85 %)	762 (14.40 %)
	Others	34 (8 %)	Report Awaited	Report Awaited
Total Containment Zones		63	487	4076
Tests Conducted		45,928	70,973	1,75,679
Positivity Rate		1.17 %	6.91 %	10.47 %

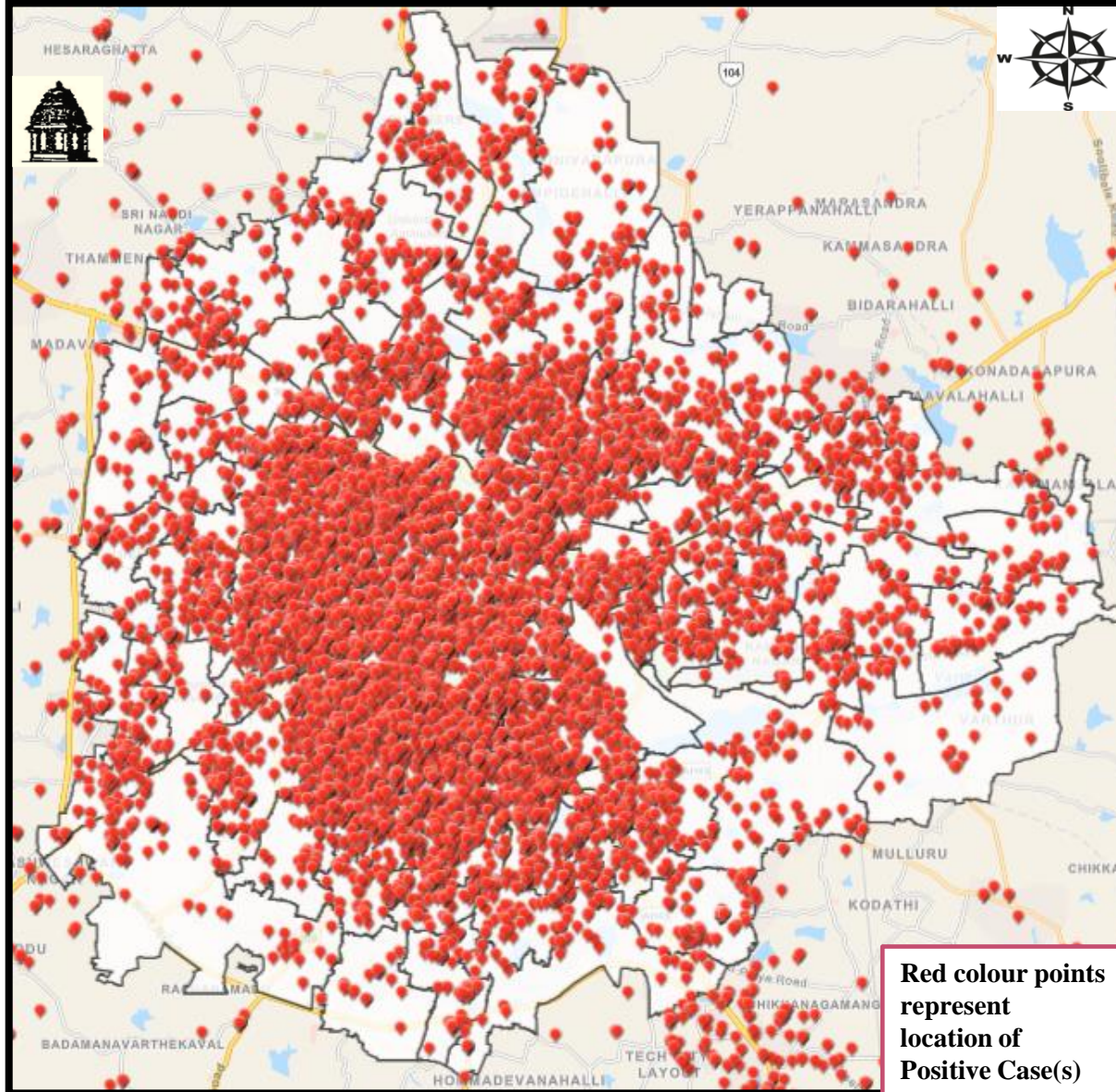
WEEK WISE COVID-19 CUMULATIVE FIGURES OF POSITIVE, RECOVERED & DEATH CASES IN BENGALURU AS ON 11.07.2020



BBMP ZONE WISE COVID-19 POSITIVE, ACTIVE, RECOVERED & DEATH CASES AS ON 11.07.2020



MAP SHOWING SPREAD OF POSITIVE CASES SINCE INCEPTION IN BBMP



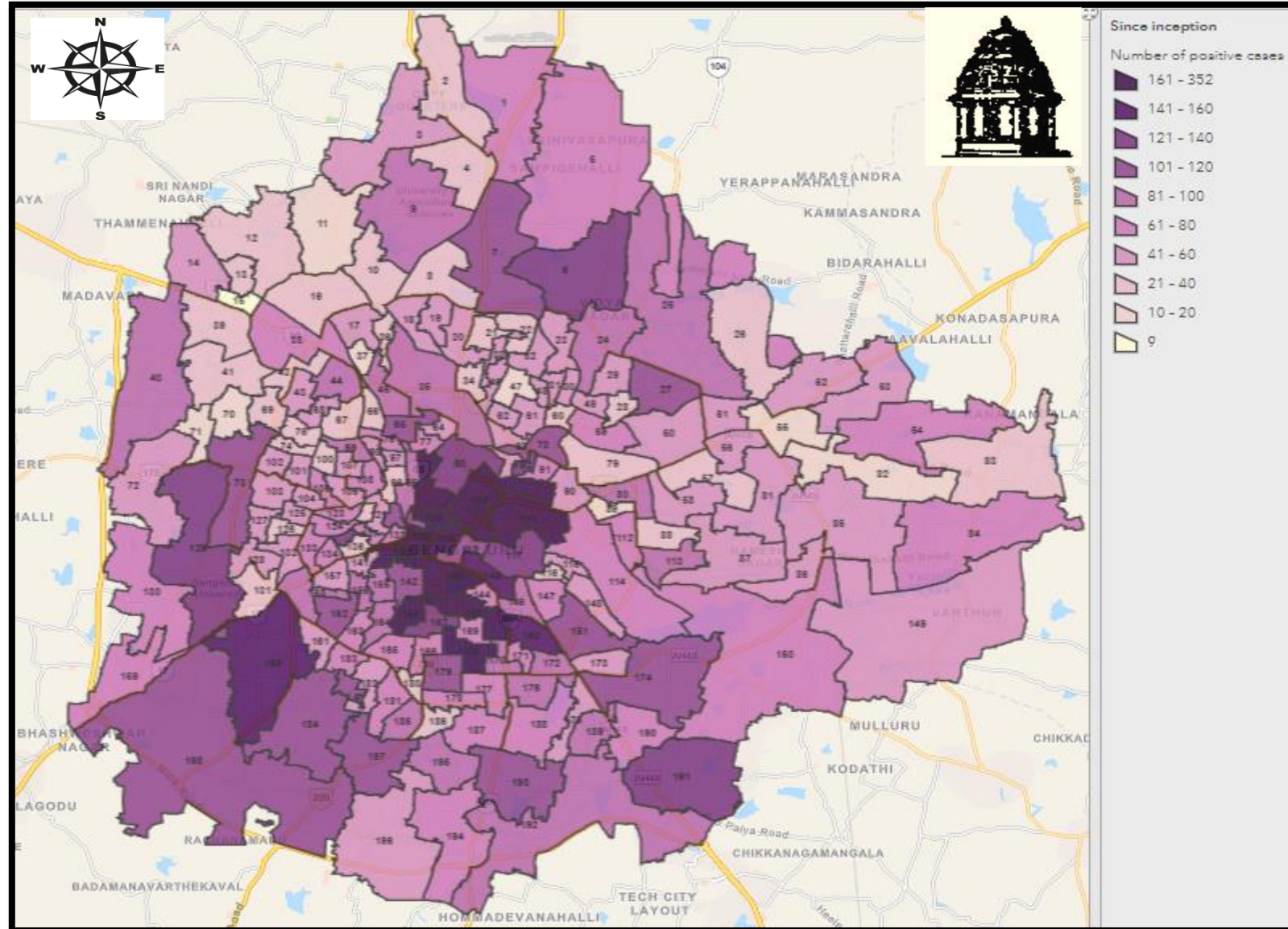
List of Wards which are having more than 50 Positive Cases (Since Inception) in BBMP

SN	BBMP Zones	BBMP Ward Details
1	Yelahanka	1 - Kempegowda Ward
2	Yelahanka	5 - Jakkuru
3	Yelahanka	6 - Thanisandra
4	Yelahanka	7 - Byatarayanapura
5	Yelahanka	9 - Vidyanarayanapura
6	East	18 - Radhakrishna Temple Ward
7	East	19 - SanJayanagar
8	East	24 - HBR Layout
9	Mahadevapura	25 - Horamavu
10	East	27 - Banasavadi
11	East	29 - Kacharkanahalli
12	East	30 - Kadugondanahalli
13	East	32 - Kaval Beirasandra
14	East	33 - Manorayana Palya
15	West	35 - Aramane Nagara
16	Rajarajeswari Nagar	38 - HMT Ward
17	Rajarajeswari Nagar	40 - Dodda Bidarakallu
18	West	43 - Nandini Layout
19	West	44 - Marappana Palya
20	West	45 - Malleshwaram
21	East	46 - Jayachamarajendra Nagar
22	Mahadevapura	54 - Hudi
23	East	59 - Maruthi Seva Nagar
24	East	61 - SK Garden
25	East	62 - Ramaswamy Palya
26	West	65 - Kadu Malleshwar Ward
27	West	68 - Mahalakshimpuram
28	Rajarajeswari Nagar	72 - Herohalli
29	Rajarajeswari Nagar	73 - Kottegepalya
30	West	76 - Gaythri Nagar
31	West	77 - Dattatreya Temple Ward
32	East	78 - Pulakeshi Nagar
33	East	80 - Hoysala Nagar
34	Mahadevapura	81 - Vijnana Nagar
35	Mahadevapura	84 - Hagadur
36	Mahadevapura	85 - Dodda Nekkundi
37	Mahadevapura	87 - HAL Airport
38	East	90 - Halsoor
39	East	91 - Bharathi Nagar
40	East	92 - Shivaji Nagar

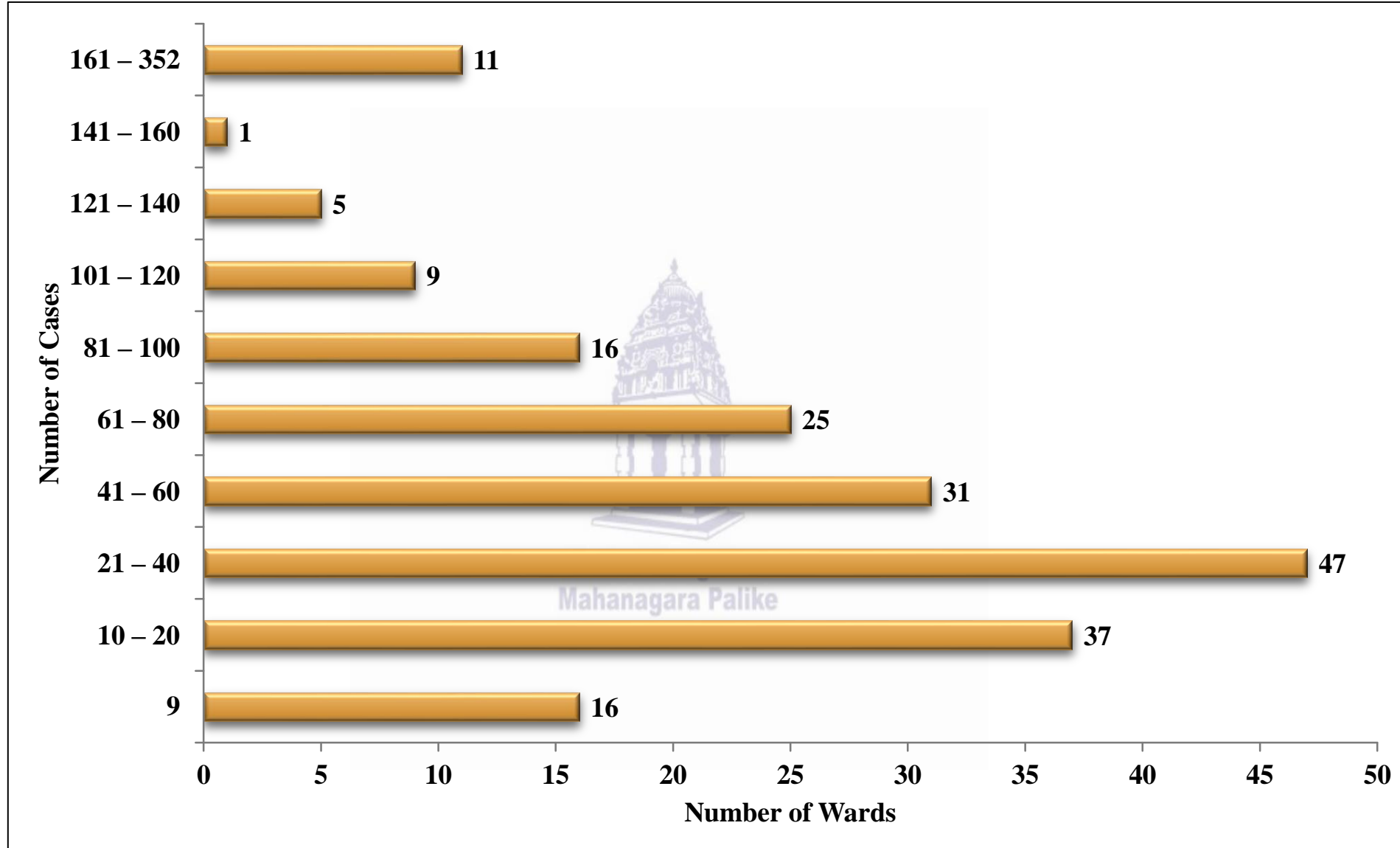
41	East	93 - Vasanth Nagar
42	West	94 - Gandhi Nagar
43	West	95 - Subhash Nagar
44	West	99 - Rajaji Nagar
45	West	101 - Kamakshipalya
46	West	103 - Kaveripura
47	West	105 - Agrahara Dasarahalli
48	West	108 - Sri Rama Mandir Ward
49	West	109 - Chickpete
50	East	110 - Sampangiram Nagar
51	East	111 - Shantala Nagar
52	East	112 - Domlur
53	East	113 - Konena Agrahara
54	East	114 - Agaram
55	East	115 - Vannar Pet
56	East	117 - Shanthi Nagar
57	South	118 - Sudham Nagar
58	South	119 - Dharmaraya Swamy Temple
59	West	120 - Cottonpete
60	West	121 - Binni Pete
61	South	123 - Vijayanagar
62	South	124 - Hosahalli
63	West	125 - Marenahalli
64	Rajarajeswari Nagar	129 - Jnana Bharathi Ward
65	Rajarajeswari Nagar	130 - Ullalu
66	South	132 - Attiguppe
67	South	133 - Hampi Nagar
68	South	134 - Bapuji Nagar
69	West	135 - Padarayanapura
70	West	137 - Rayapuram
71	West	138 - Chelavadi Palya
72	West	139 - KR Market
73	West	140 - Chamraja Pe
74	West	141 - Azad Nagar
75	South	142 - Sunkenahalli
76	South	143 - Vishveshwara Puram
77	South	144 - Siddapura
78	South	145 - Hombegowda Nagar
79	South	146 - Lakkasandra
80	South	147 - Adugodi
81	Mahadevapura	149 - Varthur
82	Mahadevapura	150 - Bellanduru
83	South	151 - Koramangala

84	South	152 - Suddagunte Palya
85	South	153 - Jayanagar
86	South	154 - Basavanagudi
87	South	155 - Hanumanth Nagar
88	South	156 - Sri Nagar
89	South	158 - Deepanjali Nagar
90	Rajarajeswari Nagar	159 - Kengeri
91	Rajarajeswari Nagar	160 - Raja Rajeshwari Nagar
92	South	162 - Giri Nagar
93	South	163 - Katriguppe
94	South	164 - Vidya Peeta Ward
95	South	165 - Ganesh Mandir Ward
96	South	166 - Kari Sandra
97	South	167 - Yediyur
98	South	168 - Pattabhi Ram Nagar
99	South	169 - Byra Sandra
100	South	170 - Jayanagar East
101	South	171 - Gurappana Palya
102	South	172 - Medivala
103	South	173 - Jakka Sandra
104	Bommanahalli	174 - HSR Layout
105	Bommanahalli	175 - Bommanahalli
106	South	176 - BTM Layout
107	South	177 - JP Nagar
108	South	178 - Sarekki
109	South	179 - Shakambari Nagar
110	South	181 - Kumara Swamy Layout
111	South	182 - Padmanabha Nagar
112	South	183 - Chikkala Sandra
113	Bommanahalli	184 - Uttarahalli
114	Bommanahalli	185 - Yelchenahalli
115	Bommanahalli	187 - Pattenahalli
116	Bommanahalli	188 - Bilekhalli
117	Bommanahalli	189 - Honga Sandra
118	Bommanahalli	190 - Mangamma Palya
119	Bommanahalli	191 - Singa Sandra
120	Bommanahalli	192 - Begur
121	Bommanahalli	193 - Arakere
122	Bommanahalli	194 - Gottigere
123	Bommanahalli	195 - Konankunte
124	Bommanahalli	196 - Anjanapura
125	Bommanahalli	197 - Vasanthpura
126	Rajarajeswari Nagar	198 - Hemmigeppura

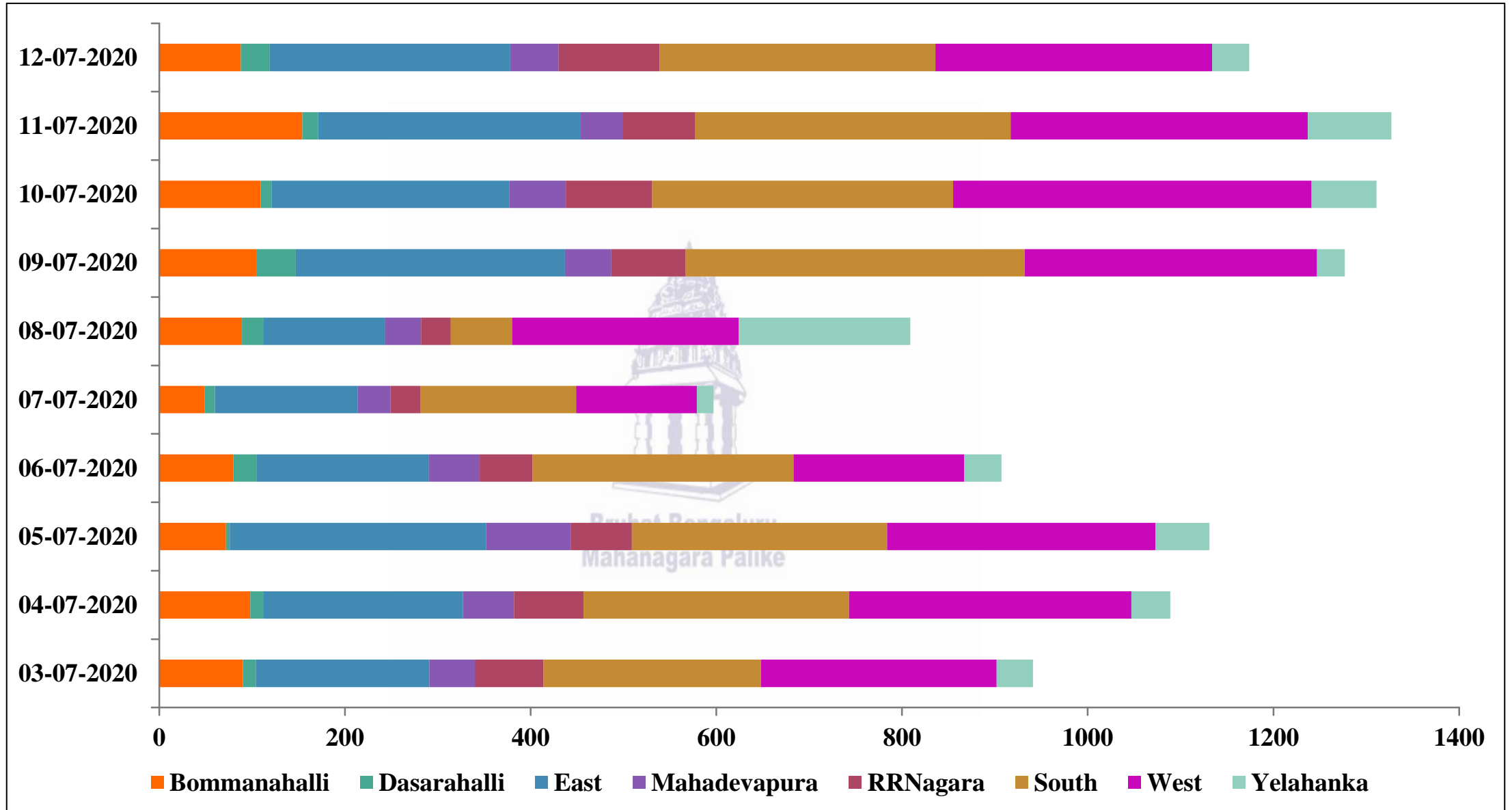
MAP SHOWING SPREAD OF COVID-19 POSITIVE CASES WARD-WISE INTENSITY SINCE INCEPTION IN BBMP



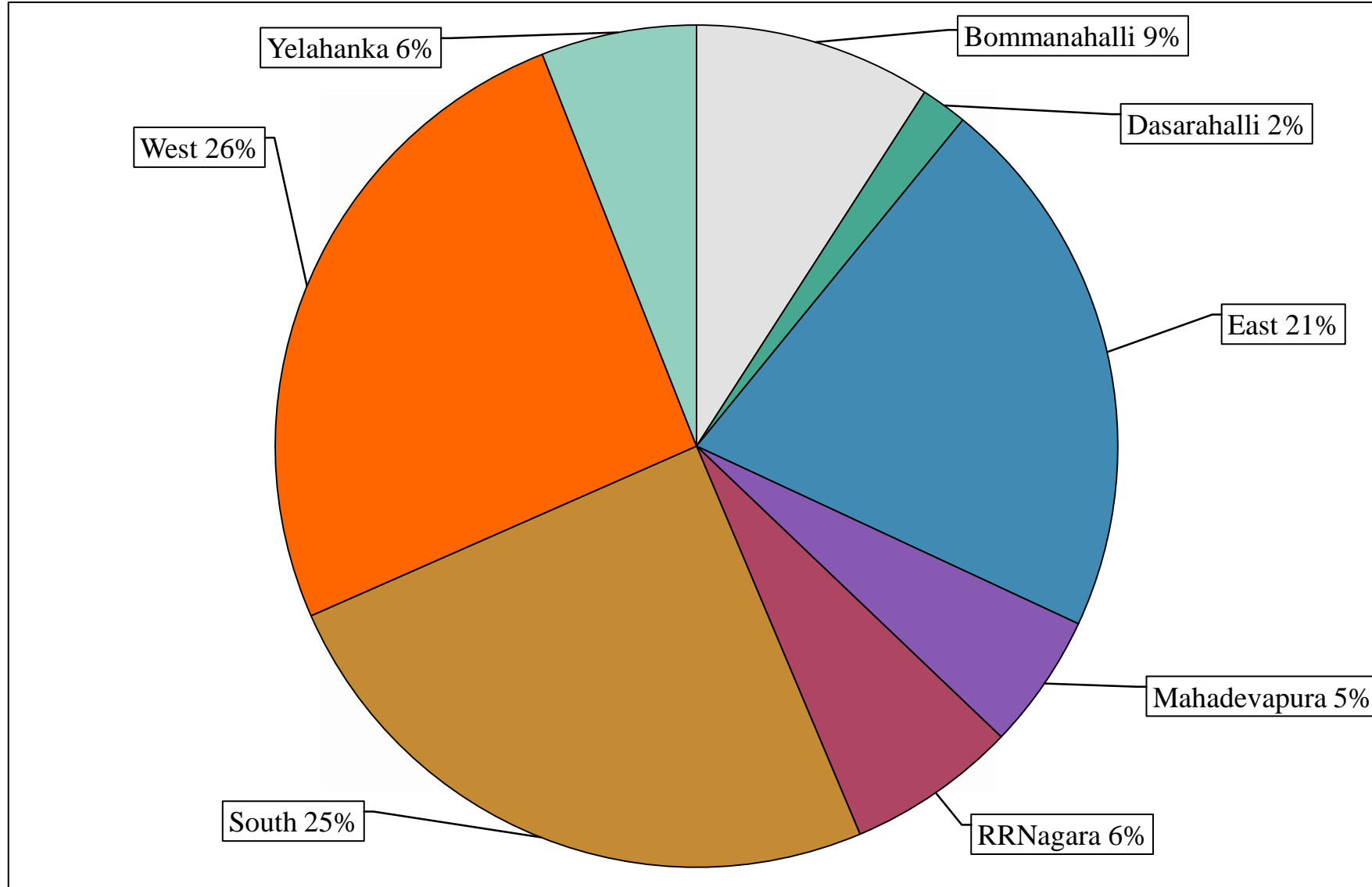
COVID-19 POSITIVE CASES WARD-WISE INTENSITY SINCE INCEPTION IN BBMP



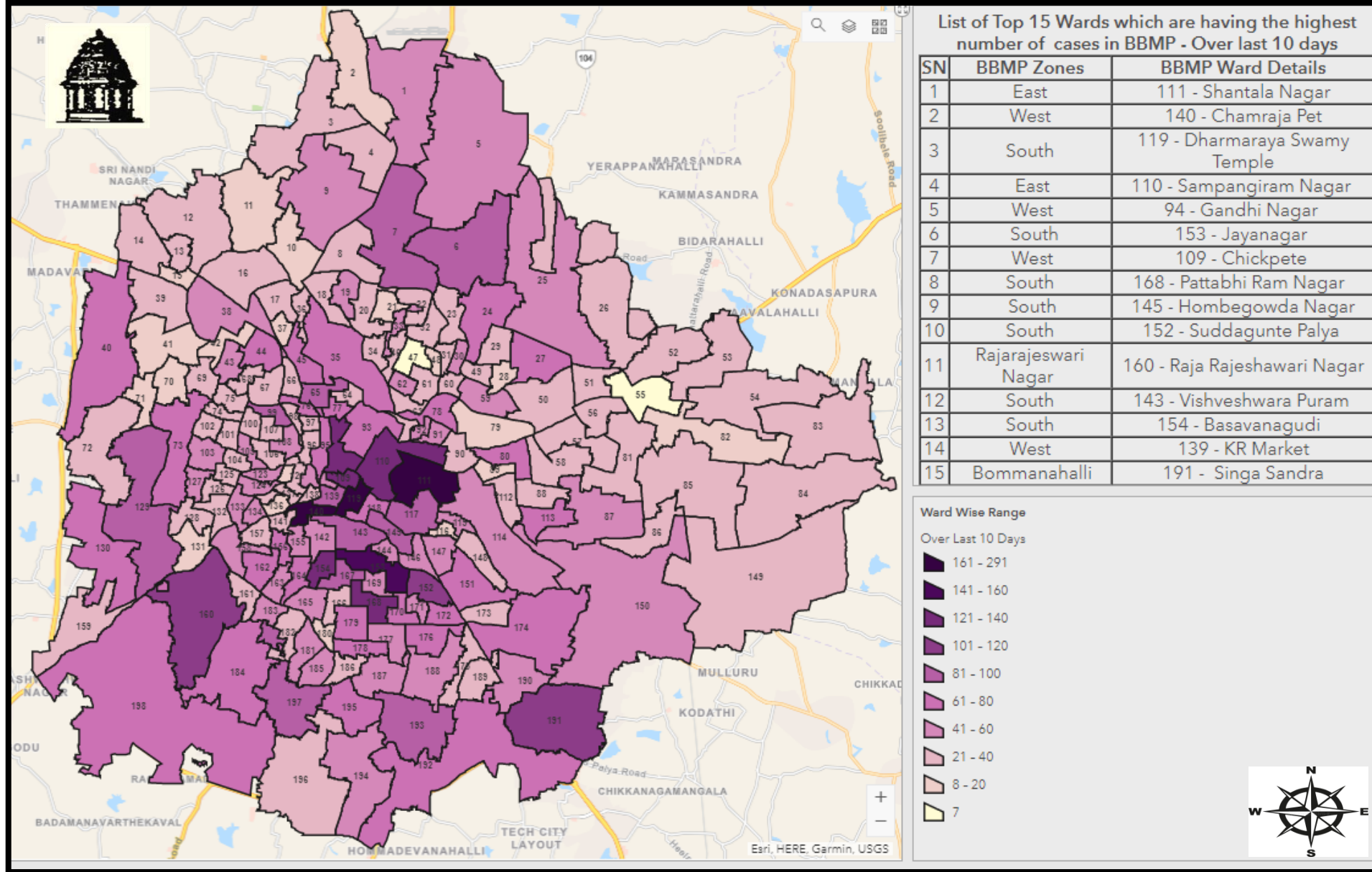
SNAPSHOT OF BENGALURU OVER LAST 10 DAYS ACROSS BBMP ZONES



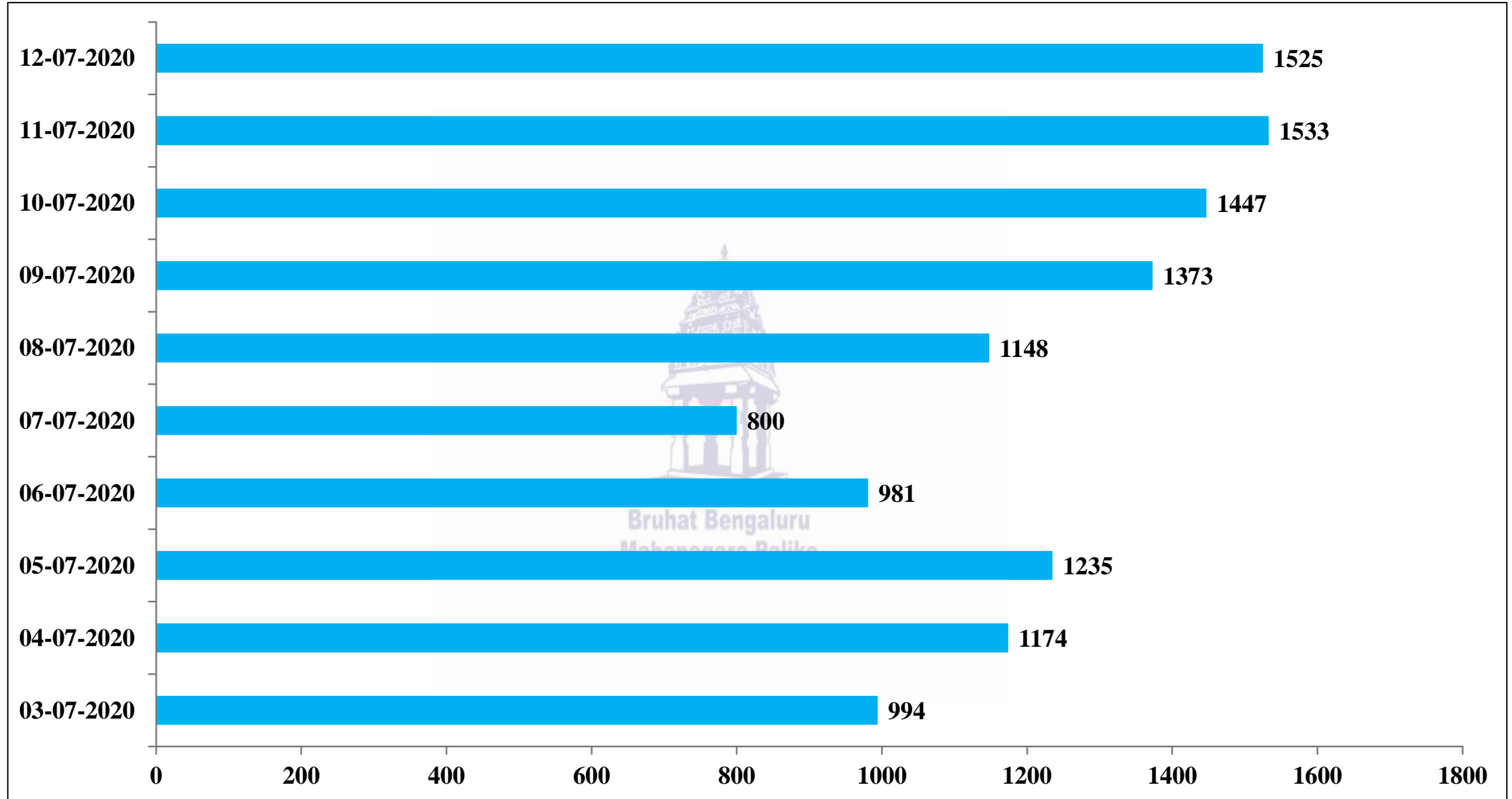
SNAPSHOT OF BENGALURU OVER LAST 10 DAYS ACROSS BBMP ZONES



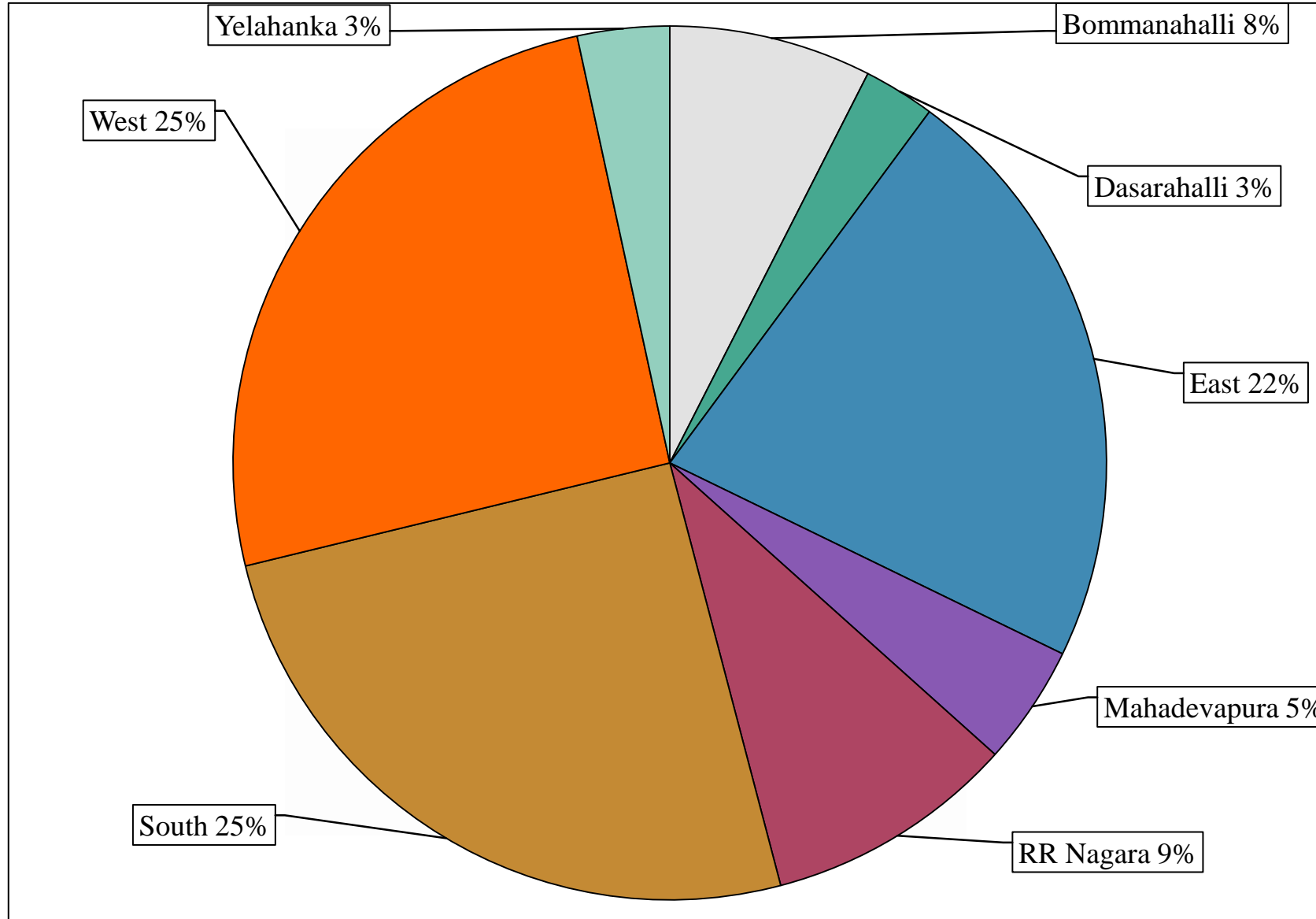
SNAPSHOT OF BENGALURU OVER LAST 10 DAYS ACROSS BBMP ZONES



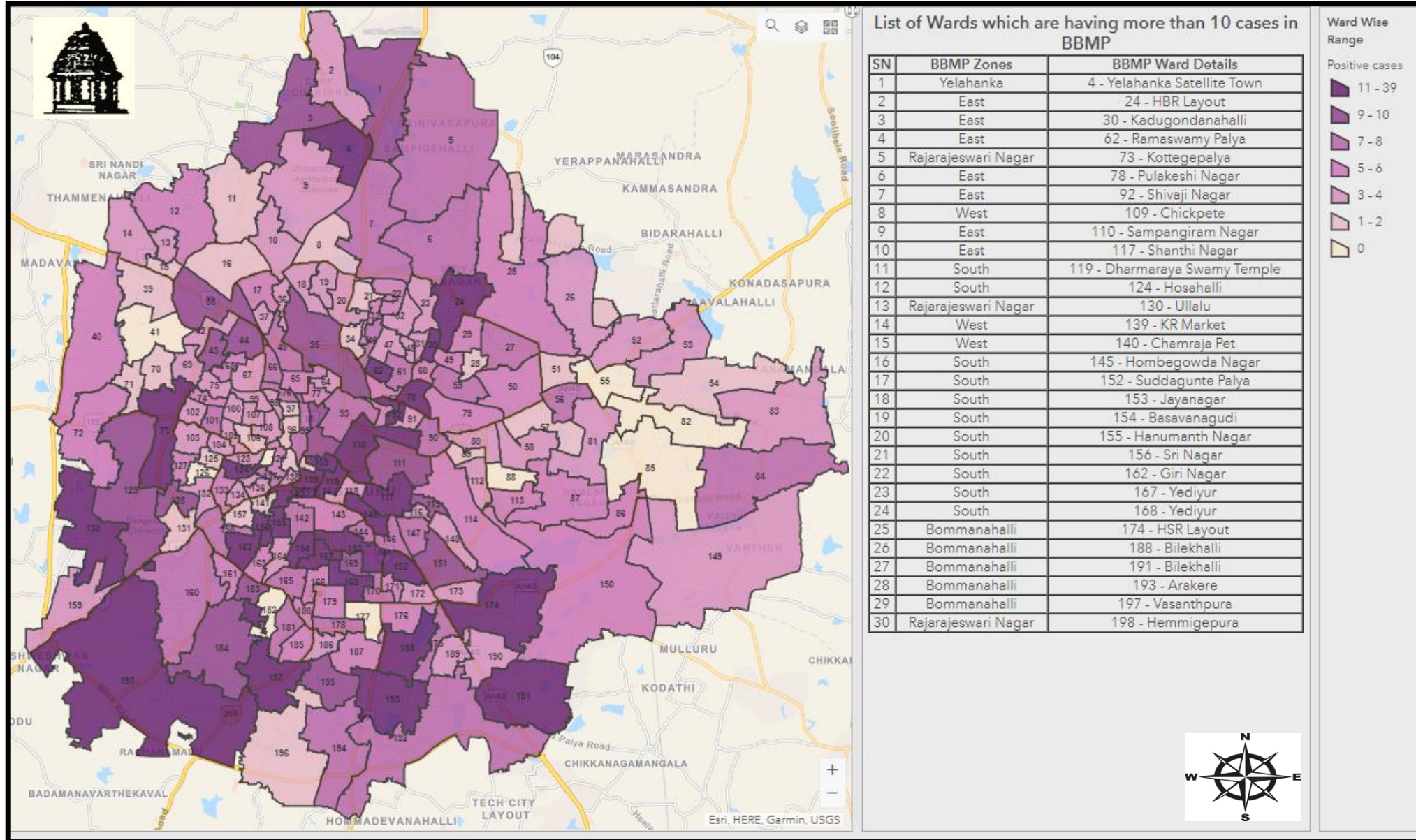
SNAPSHOT OF BENGALURU OVER LAST 10 DAYS ACROSS BBMP ZONES



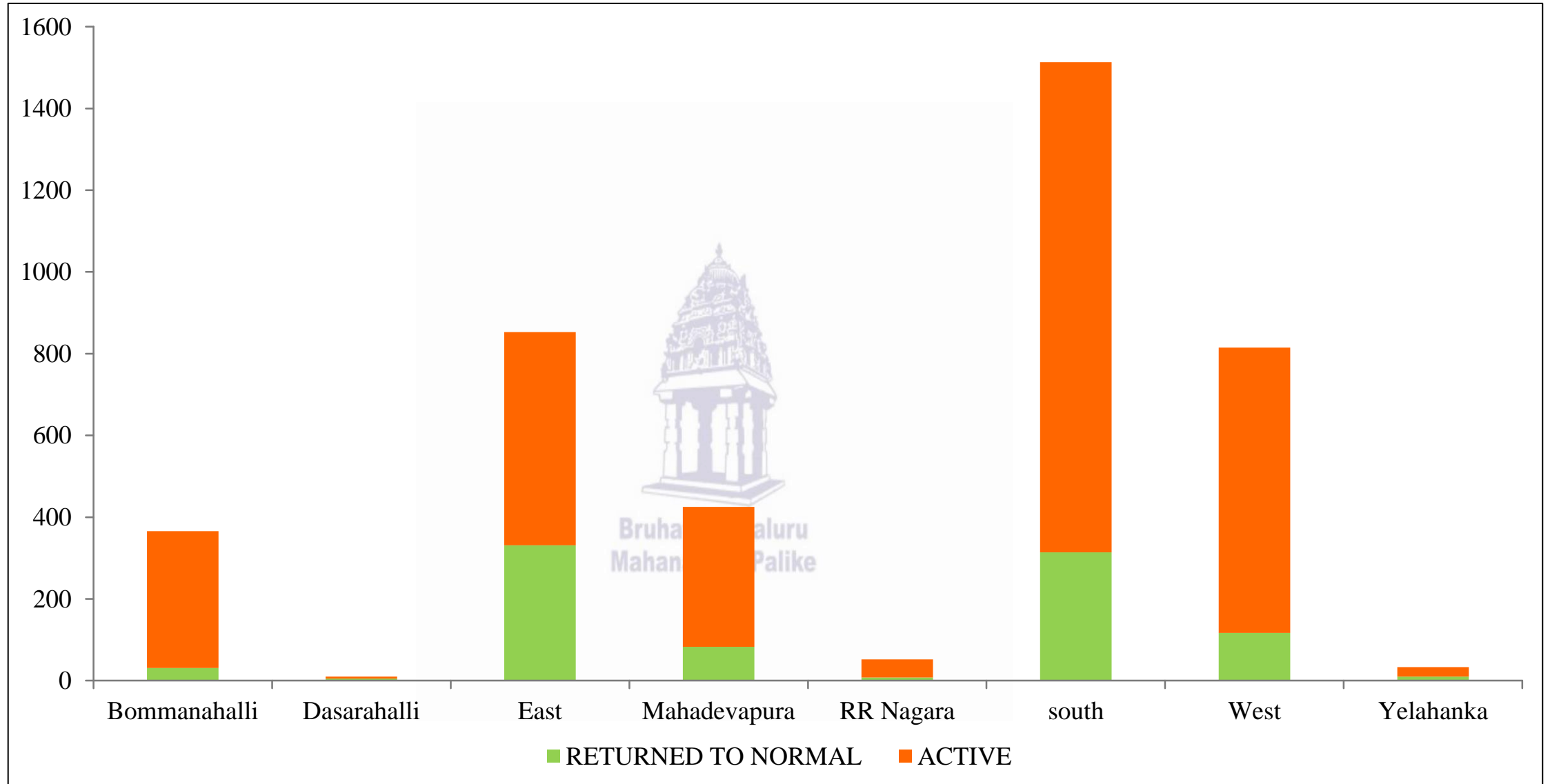
BREAKUP OF POSITIVE CASES OF LAST 24 HOURS ACROSS BBMP ZONES



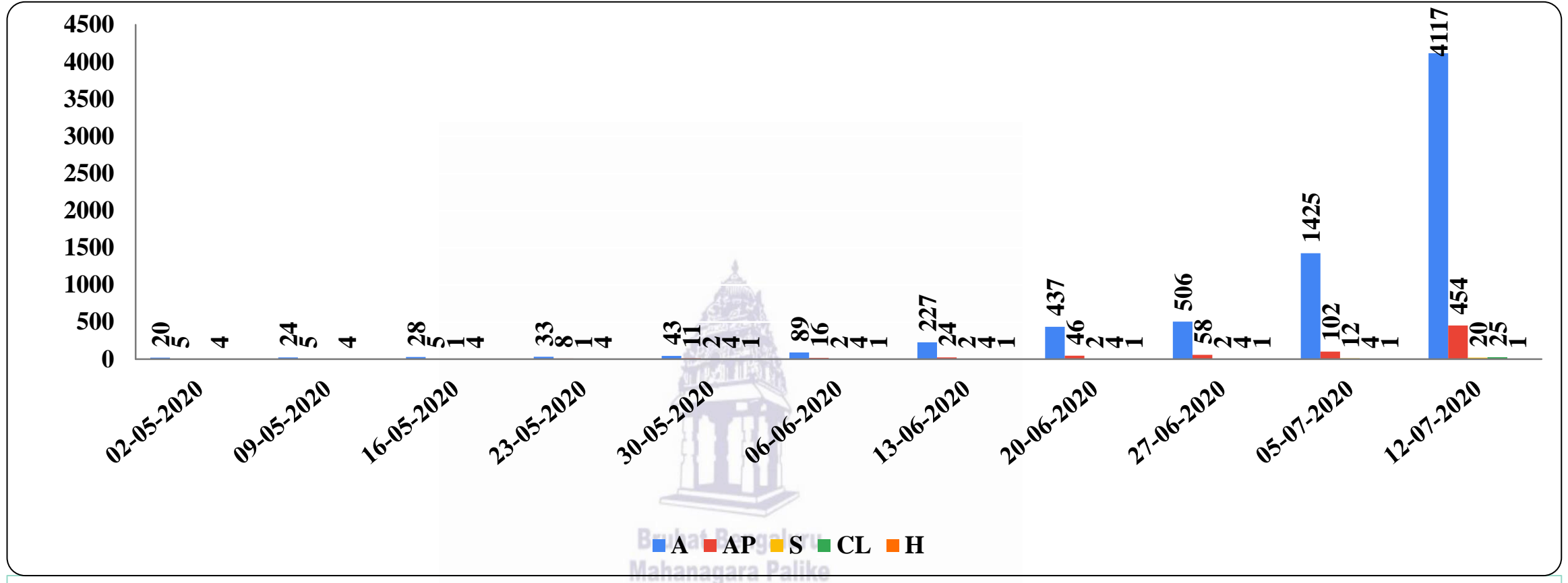
MAP SHOWING SPREAD OF POSITIVE CASES IN BBMP OVER LAST 24 HOURS (11.07.2020)



DEPICTION OF STATUS OF CONTAINMENT ZONES SPREAD ACROSS BBMP



TYPE OF CONTAINMENT ZONES AND THEIR NUMBERS OVER TIME IN BBMP



Note: The codes used for Containment Zone Identification represent the following:

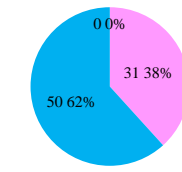
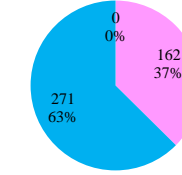
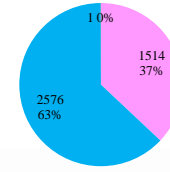
1. “A” is the street which has the residence of the COVID-19 Positive person; with a demarcated perimeter, in case if the road length is more.
2. “AP” is an Apartment complex – the particular floor which has the residence of COVID-19 Positive person and an immediate floor above and below respectively.
3. “S” is the Slum area (notified or otherwise), the street which has the residence of the COVID-19 Positive person and an immediate street on either side (next and behind) respectively.
4. “CL” is an aggregation of COVID – 19 Positive Cases grouped which are epidemiologically linked.
5. “H” is a Hotel Accommodation which has been identified as Containment Zone.

AGE GROUP AND GENDER WISE DISTRIBUTION OF CASES AS ON 11.07.2020

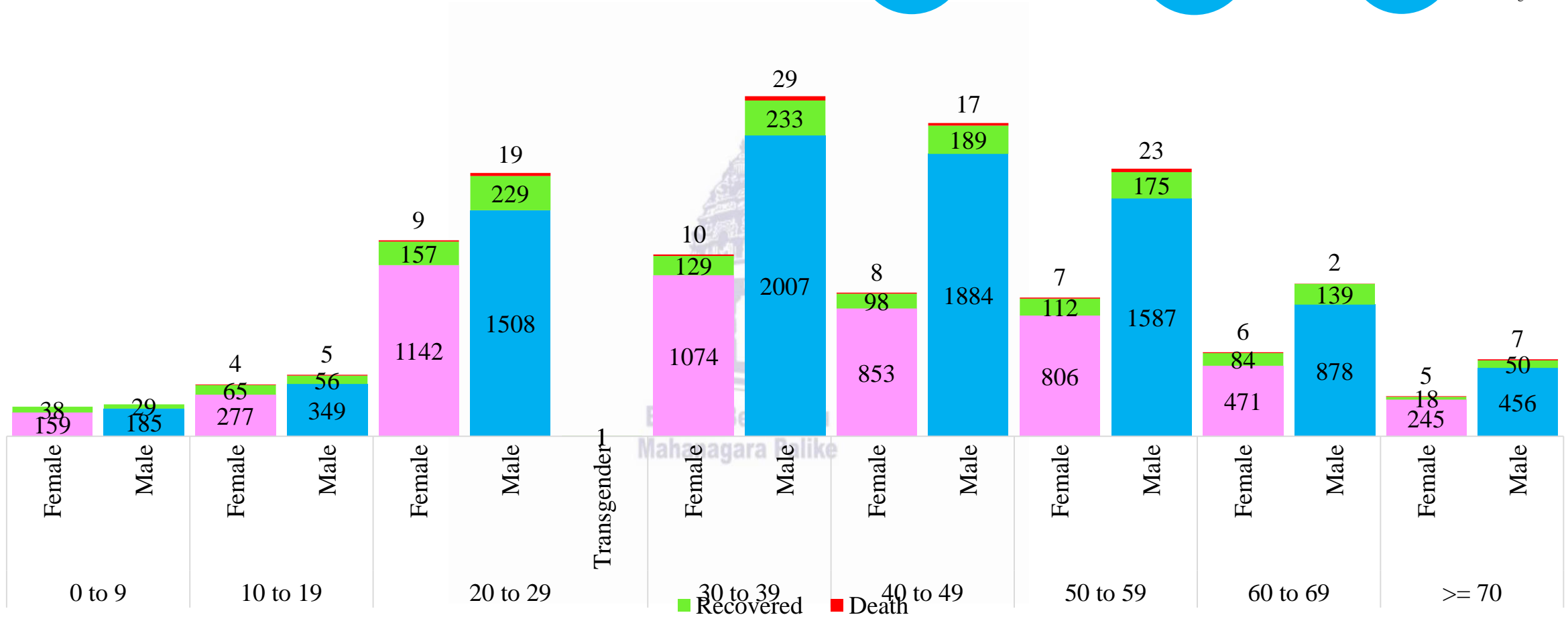
Positive Cases: 18387

Recovered Cases: 4045

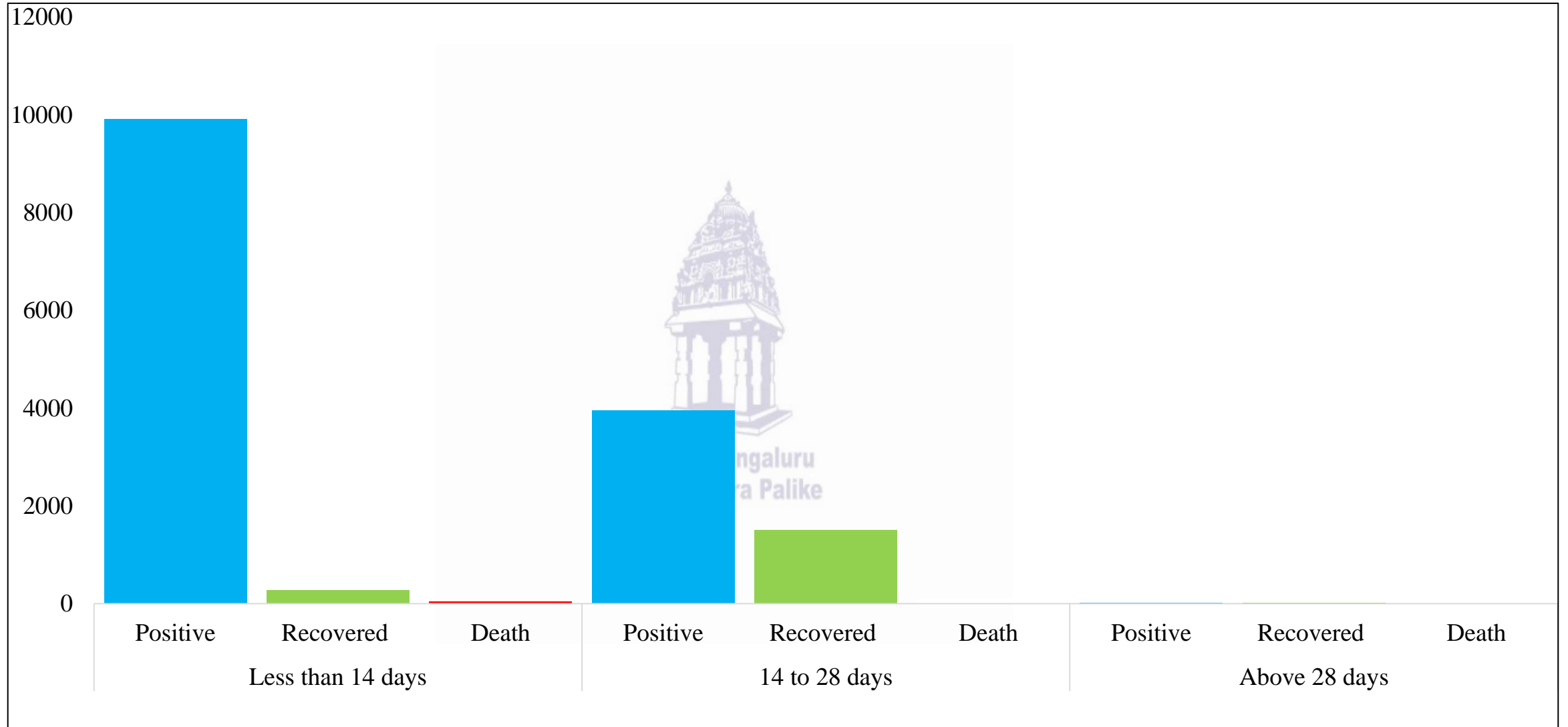
Death Cases: 275



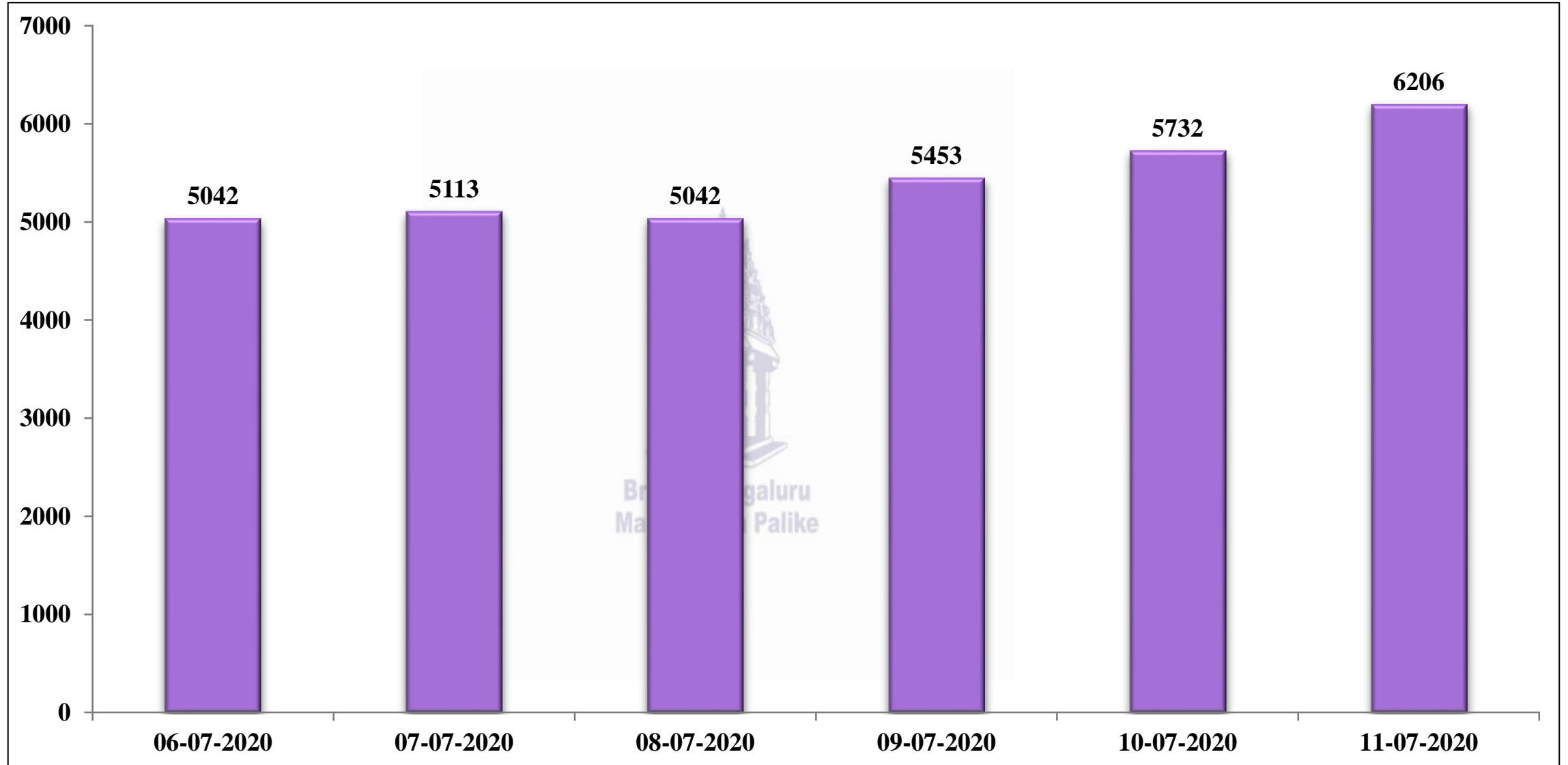
Female
Male
Transgender



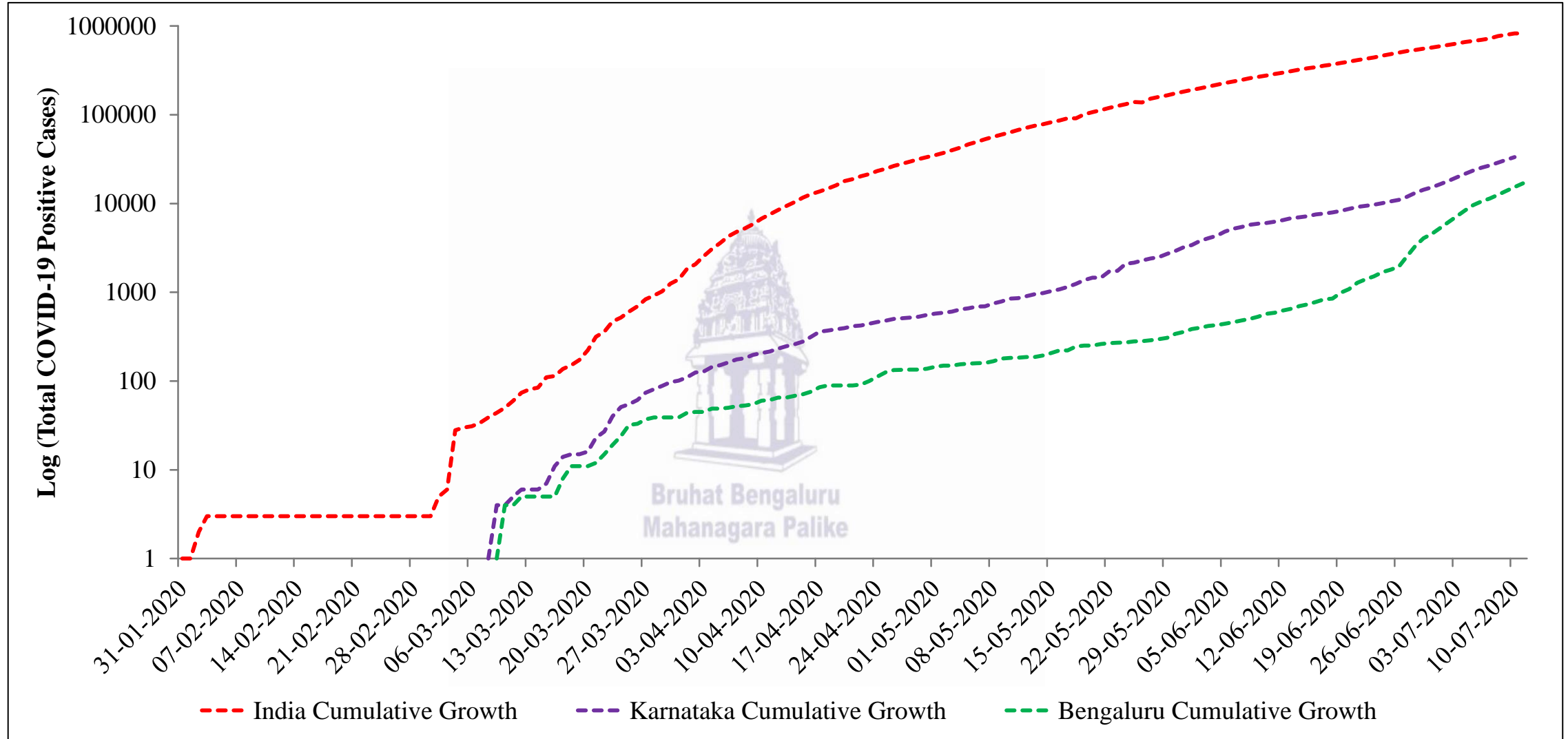
QUARANTINE PERIOD WISE COVID-19 FIGURES OF POSITIVE, RECOVERED & DEATH CASES IN BENGALURU AS ON 11.07.2020



SNAPSHOT OF BBMP COVID-19 TEST DONE FROM 6th July 2020 TO 11th JULY 2020

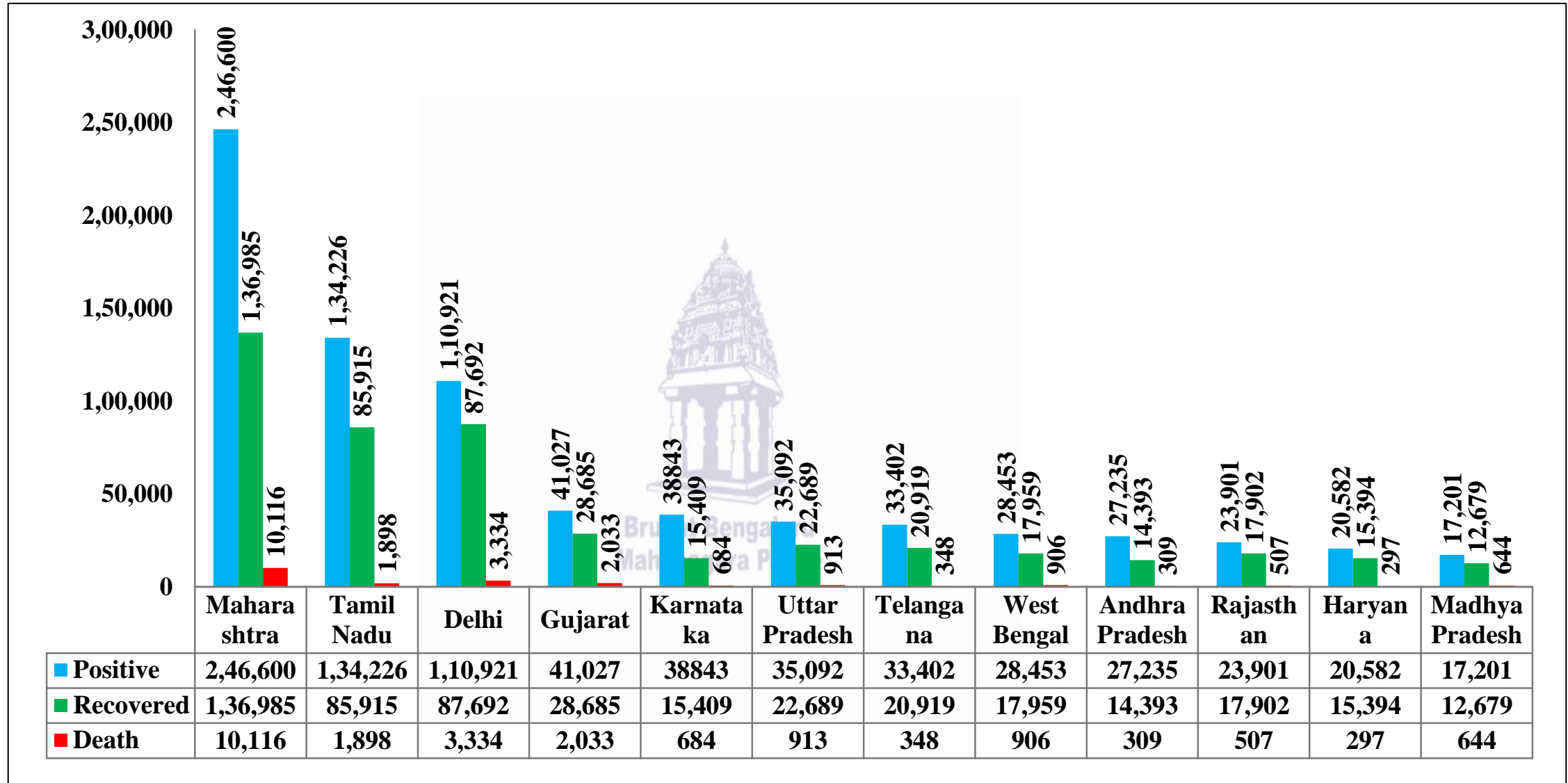


INDIA – KARNATAKA – BENGALURU – STATUS AS ON 12.07.2020



Source: <https://www.mohfw.go.in> as on 12-07-2020 03:00pm

INDIA: TOP 10 COVID19 AFFECTED INDIA STATES AS ON 12.07.2020

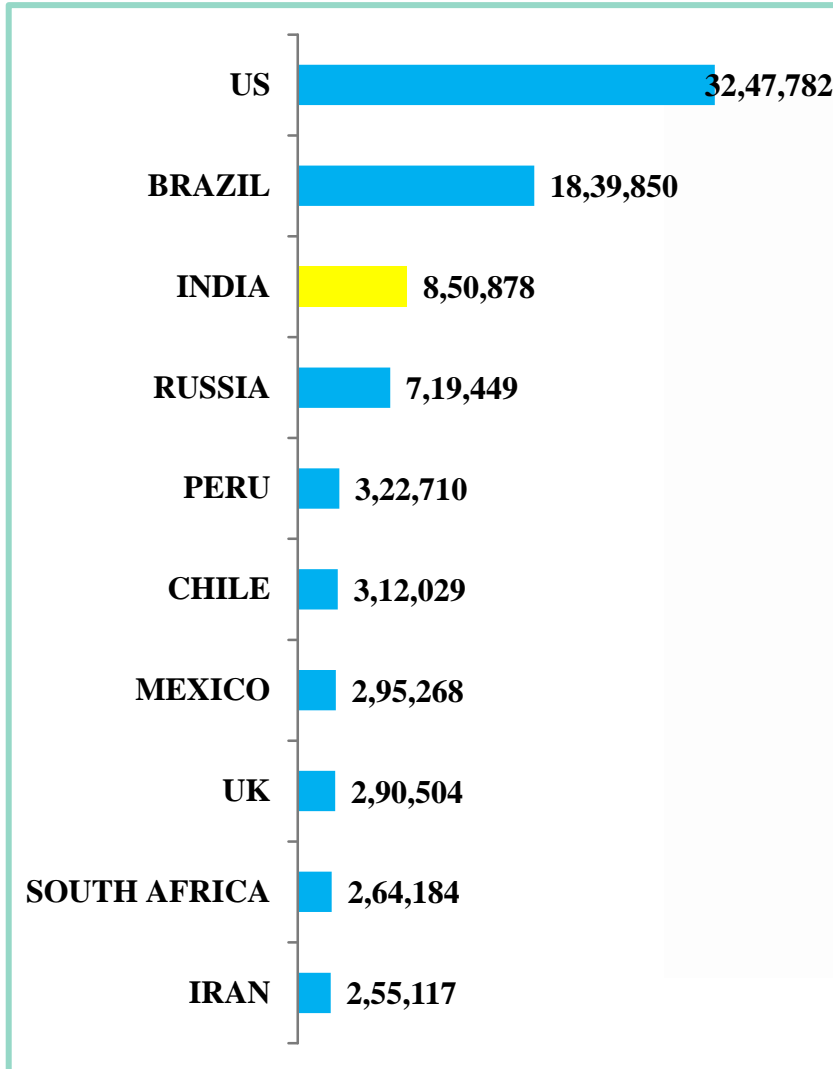


Source: <https://www.mohfw/go.in> as on 12-07-2020 03:00pm

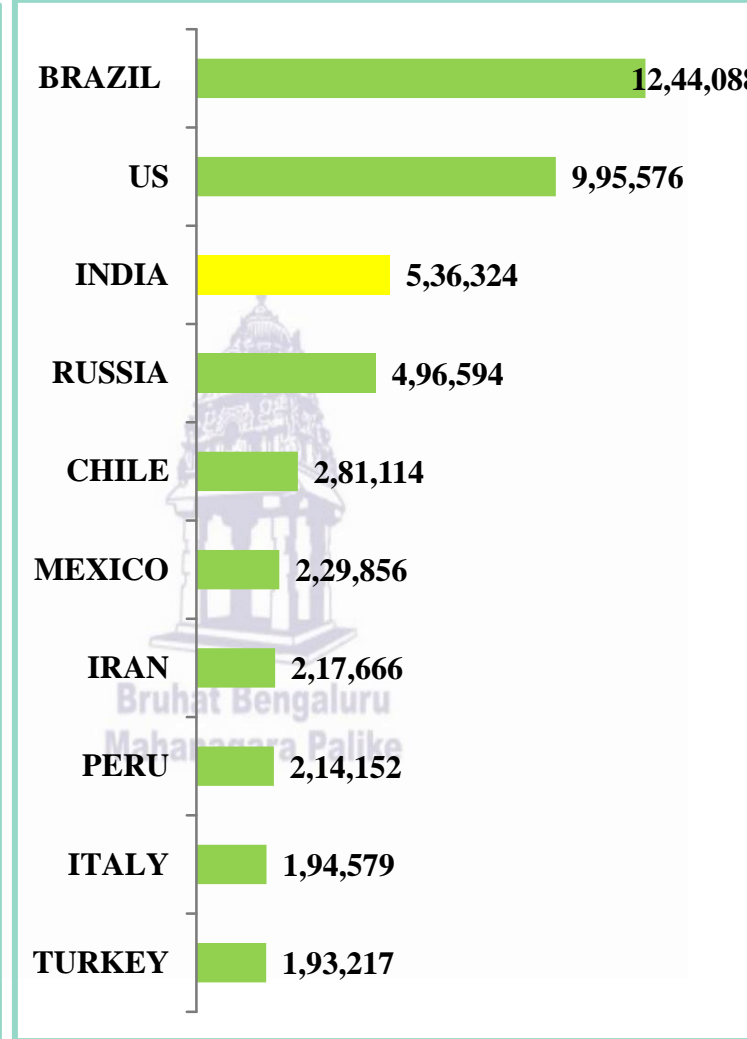
WORLD: COMPARING INDIA WITH WORLD'S TOP 10 COVID-19 AFFECTED COUNTRIES

AS ON 12.07.2020

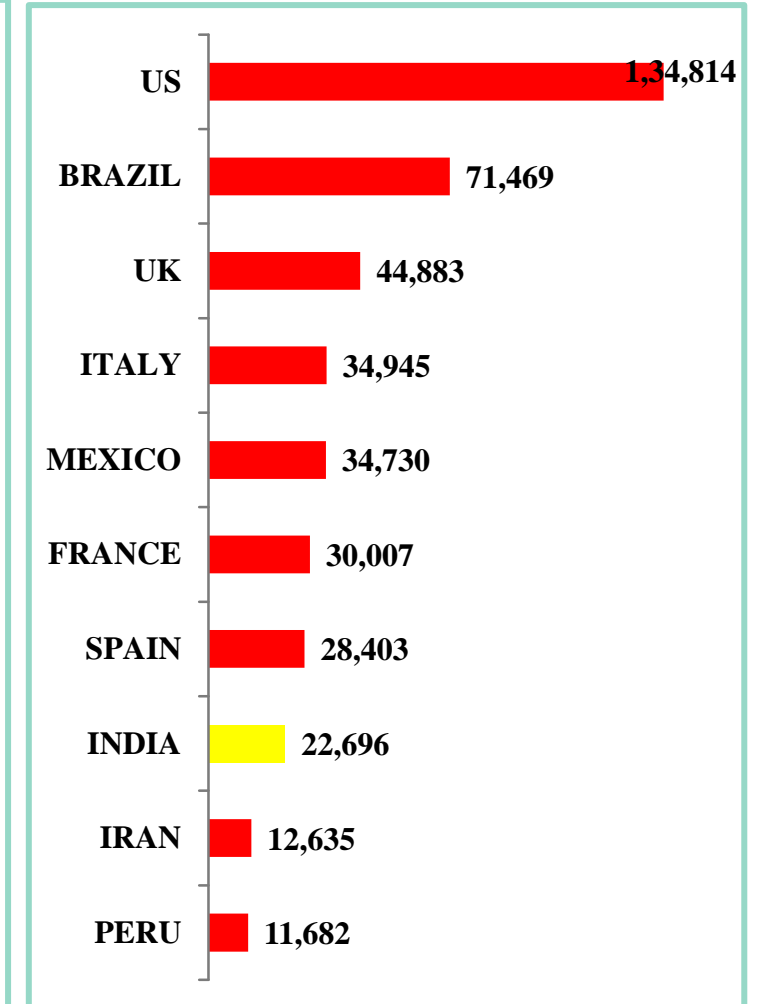
Total Positive Cases



Total Recovered Cases

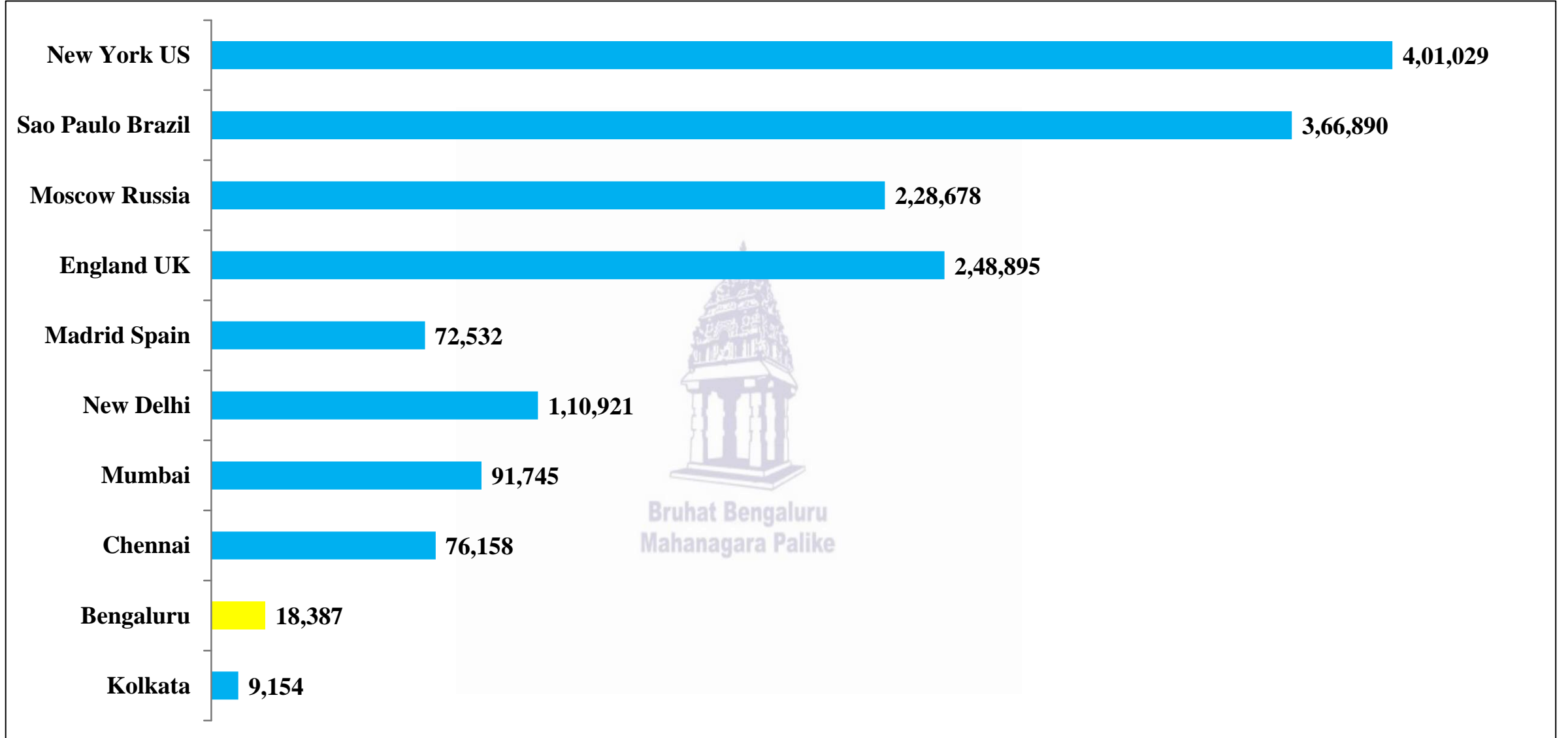


Total Dead Cases



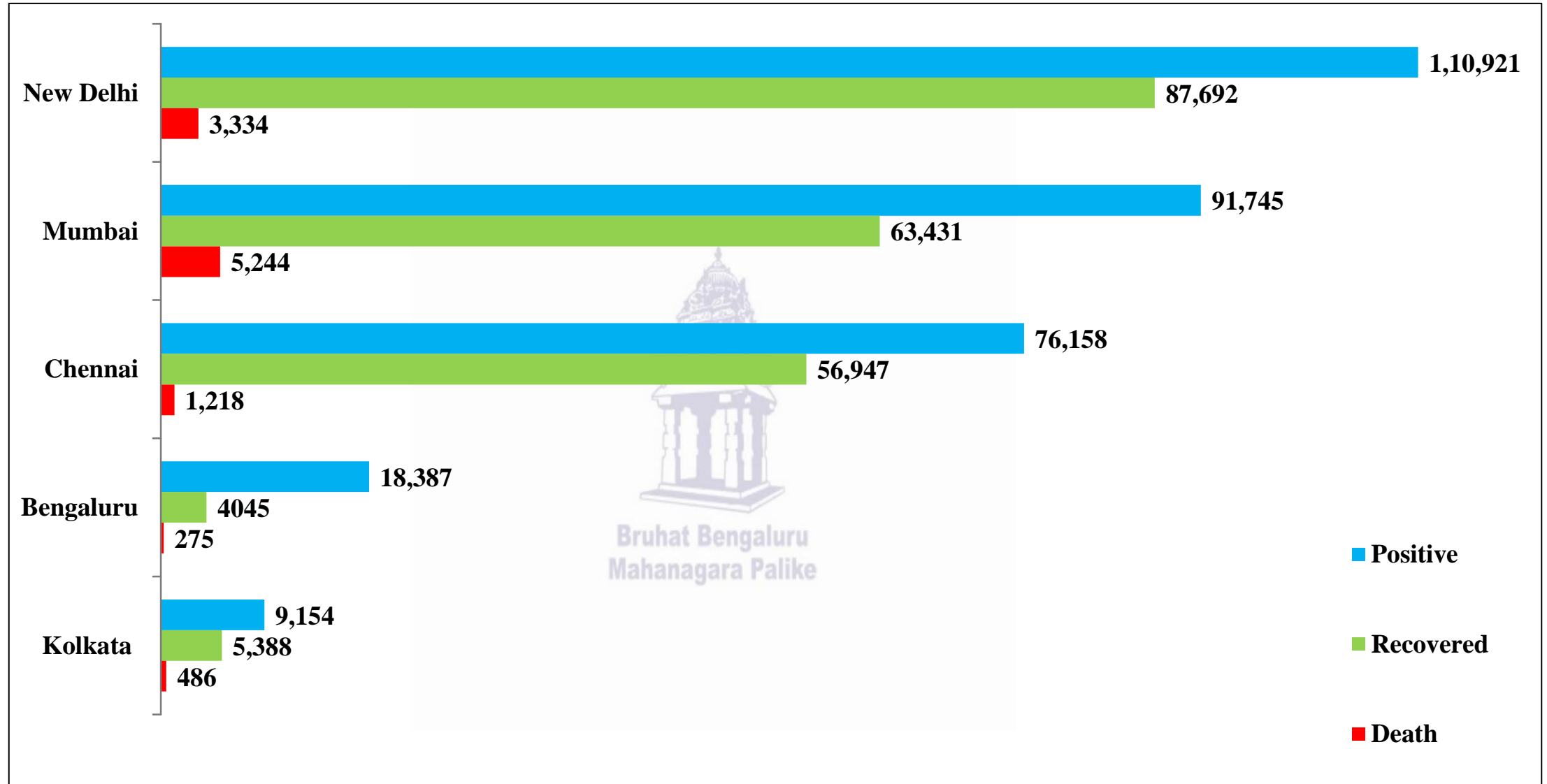
Source: <https://coronavirus.jhu.edu/map.html> as on 12-07-2020 at 03:00 pm

CITIES SCENARIO: INDIA & WORLD CITIES AS ON 12.07.2020



Source: <https://coronavirus.jhu.edu/map.html> as on 12-07-2020 at 03:00 pm

BENGALURU AND MAJOR METROPOLITAN CITIES AS ON 12.07.2020



Source: <https://www.mohfw.go.in> as on 12-07-2020 03:00pm

SNAPSHOT OF COVID-19 CASES IN BENGALURU AS ON 11.07.2020

**Number of Test
Done: 1,75,679**

**Total Containment
Zones: 4067**

**Total Active
Containment Zones:
3168**

**Date identified for
Last CZ to return to
Normal as per latest
Patient Identified:
07.08.2020**

**Positivity Rate :
10.47 %**

Active Rate : 76 %

**Tests conducted
on 11.07.2020
: 6206**

**Total Persons Referred
in last 24 hours from
Fever Clinics for
Swab Collection : 10**

ABSTRACT OF COVID-19 CASES IN BENGALURU AS ON 11.07.2020

	Total		Male		Female		Transgender	
	Last 24 Hours	Cumulative	Last 24 Hours	Cumulative	Last 24 Hours	Cumulative	Last 24 Hours	Cumulative
Positive Cases	1525	18387	945	11679	580	6707	00	01
Active Cases	1525	14067	945	9234	580	4833	00	00
Recovered Cases	206	4045	129	2275	77	1769	00	01
Death Cases	45	275	20	170	25	105	00	00
Primary Contacts	Total Identified – 3100							
	Completed Quarantine – 2935				Under Active Quarantine – 165			
Secondary Contacts	Total Identified – 6350							
	Completed Quarantine – 5077				Under Active Quarantine – 1273			
Fever Clinics	Total Patients Screened – 23134				Swab Collection– 2082			



Issued by:

Special Officer,
BBMP COVID-19 War Room &
MD, Smart City Bengaluru

&

Addl. Chief Secretary, GoK &
Commissioner, BBMP, Bengaluru.

Thank You!

Ministry of Health & Family Welfare
Government of India

NOVEL CORONAVIRUS DISEASE
(COVID-19)

Help us to help you

HEY!
WASH YOUR HANDS
PROPERLY BEFORE
WEARING ME

BADALKAR APNA
VYAVAHAR,
KAREIN CORONA
PAR VAAR

For information related to COVID-19
Call the State helpline numbers or Ministry of Health and Family Welfare,
Government of India's 24x7 helpline number
1075 (Toll Free), Email at ncov2019@gov.in , ncov2019@gmail.com

mohfw.gov.in f @MoHFWIndia t @MoHFW_INDIA y mohfwindia i @mohfwindia

Download BBMP Bulletin: bbmp.gov.in/covid19bulletins

For FAQs: covid19.bbmpgov.in/pages/faqs

BBMP COVID19 Dashboard: covid19.bbmpgov.in/

Follow us on:  www.facebook.com/bbmp.comm1/

 twitter.com/BBMPCOMM